

# Town of Bagley

*Oconto County, Wisconsin*

## *20-Year Comprehensive Plan*



*Adopted May 2021*

**TOWN OF BAGLEY  
OCONTO COUNTY, WISCONSIN**

**CHAIRPERSON:** Greg Lechleitner  
**CLERK:** Alan Sleeter  
**TREASURER:** Joe Hoerth  
**SUPERVISORS:** Darryl Houska  
Herbert Fischer

**TOWN PLAN COMMISSION:** Tom Bauer, Chairperson  
Joe Hoerth  
Karen Christensen  
Scott Herning  
Mike Rupiper

**Cover Photo:**  
*Pecor Lake*  
by Vicki Reed



# TOWN OF BAGLEY 20-YEAR COMPREHENSIVE PLAN

Prepared by:

Bay-Lake Regional Planning Commission  
441 South Jackson Street  
Green Bay, WI 54301  
(920) 448-2820



Amended by:

Bagley Plan Commission

&

Oconto County Planning  
301 Washington St.  
Oconto, WI 54153  
(920) 834-6827



**Adopted: August 12, 2008**

**Amended: May 10, 2021**



Resolution No. 3242021 P.C.

**A RESOLUTION TO APPROVE AN AMENDMENT TO  
THE TOWN OF BAGLEY 20-YEAR COMPREHENSIVE PLAN**

**WHEREAS**, the Town of Bagley, Wisconsin, pursuant to Sections 60.10(2)(c), 62.23, 61.35, 60.22(3), and 66.1001(4)(b) of the Wisconsin Statutes, adopted a comprehensive plan on August 11, 2008; and

**WHEREAS**, the Town of Bagley, is hereby amending the Town of Bagley 20-Year Comprehensive Plan to update the plan including but not limited to land uses, projections and the general plan design which will extend the design year of the plan to the year 2040; and

**WHEREAS**, the Town of Bagley Plan Commission finds that the Town of Bagley 20-Year Comprehensive Plan with the proposed amendments, addresses all of the required elements specified in Section 66.1001(2) of the Statutes and that the comprehensive plan, with the proposed amendment, is internally consistent; and


**WHEREAS**, the Town of Bagley has duly noticed and held an open house and public hearing on the proposed amendment and plan update, following the procedures in Section 66.1001(4)(d) of the Statutes and the public participation procedures for comprehensive plan amendments adopted by the Town Board through Resolution No.2018-5.

**NOW, THEREFORE, BE IT RESOLVED**, that pursuant to Section 66.1001(4)(b) of the Statutes, the Town of Bagley Plan Commission hereby adopts this Resolution approving the amendments to the Town of Bagley 20-Year Comprehensive Plan.


**BE IT FURTHER RESOLVED** that the Plan Commission does hereby recommend that the Town Board enact an ordinance adopting the Comprehensive Plan Amendment.

Adopted by the Town of Bagley Plan Commission this 24 day of March, 2021.

Ayes 3 Noes 0 Absent 2

  
\_\_\_\_\_  
Greg Lechleitner, Chairperson  
Town of Bagley Plan Commission

Attest:

  
\_\_\_\_\_  
Alan Sleeter, Secretary  
Town of Bagley Plan Commission



Ordinance No. 324202/P.C.

**AN ORDINANCE TO ADOPT AN AMENDMENT AND UPDATE TO  
THE TOWN OF BAGLEY 20-YEAR COMPREHENSIVE PLAN**

The Board of Supervisors of the Town of Bagley, Wisconsin, do ordain as follows:

**Section 1.** Pursuant to Sections 60.10(2)(c), 62.23, 61.35, and 60.22(3) of the Wisconsin Statutes, the Town of Bagley is authorized to prepare, adopt, and amend a comprehensive plan as defined in Sections 66.1001(1)(a) and 66.1001(2) of the Statutes.

**Section 2.** The Town Board, by the enactment of an ordinance, formally adopted the document titled, "Town of Bagley 20-Year Comprehensive Plan," on August 11, 2008.

**Section 3.** The Town Plan Commission, by a majority vote of the entire Plan Commission at a meeting held on \_\_\_\_\_, 2021, adopted a resolution approving the amendment and recommending adoption of the Town of Bagley 20-Year Comprehensive Plan Amendment by the Town Board.

**Section 4.** The Town published a Class 1 public notice and held an open house and public hearing on \_\_\_\_\_, 2021 to obtain public comments regarding the comprehensive plan amendment and update.


**Section 5.** The Town Board hereby adopts this Ordinance adopting the amendment to the Town of Bagley 20- Year Comprehensive Plan.

**Section 6.** The Town Clerk is directed to send a copy of the plan update to the parties listed in Section 66.1001(4)(b) of the Statutes.

**Section 7.** This Ordinance shall take effect upon passage by a majority vote of the full membership of the Town Board and publication or posting as required by law.


Adopted by the Town of Bagley Board of Supervisors this 10 day of MAY ~~APRIL~~, 2021.

Ayes 3 Noes 0 Absent 0

  
\_\_\_\_\_  
Greg Lechleitner, Chairperson  
Town of Bagley

Date Published/Posted: 12-MAY 2021

Attest:

  
\_\_\_\_\_  
Alan Sleeter, Clerk  
Town of Bagley





RESOLUTION NO. PC 8-11-08

**TOWN OF BAGLEY PLAN COMMISSION  
ADOPTION OF THE TOWN OF BAGLEY  
20-YEAR COMPREHENSIVE PLAN**

WHEREAS, Wisconsin Statutes 62.23 authorizes the adoption of a Comprehensive Plan for the general purpose of guiding and accomplishing coordinated, adjusted, and harmonious development of the Town;

AND WHEREAS, the Comprehensive Plan has been prepared by the Bay-Lake Regional Planning Commission which contains proposals, programs, descriptions, maps, and explanatory matter regarding natural resources, population, housing, economic development, transportation, land use, public facilities, outdoor recreation, and general plan design (future land use strategy) for the 20-year planning period;

AND WHEREAS, the Comprehensive Plan has been prepared in accordance with the elements of a plan as defined in Wisconsin Statutes 66.1001 (Smart Growth);

AND WHEREAS, the Comprehensive Plan has been drafted and reviewed by the Town of Bagley Plan Commission;

NOW, THEREFORE BE IT RESOLVED that the Town of Bagley Plan Commission hereby recommends to the Bagley Town Board that a Comprehensive Plan entitled: *Town of Bagley 20-Year Comprehensive Plan*, be adopted by the Town Board pursuant to Wisconsin Statutes Sections 62.23 and 66.1001(4).


Dated this 11 day of Aug, 2008.

Resolution introduced and adoption moved by Greg Lechler

Motion for adoption seconded by Darryl Hauke


Voting Aye: 5 Nay: 0

APPROVED:



Town of Bagley Plan Commission Chair

ATTEST:



Town of Bagley Plan Commission Secretary



**TOWN OF BAGLEY**  
**ORDINANCE NO. 8-11-8 T08**

An Ordinance to Adopt a Comprehensive Plan Pursuant to  
Wisconsin Statutes Section 66.1001 (Smart Growth)

WHEREAS, on June 22, 2006 Oconto County approved a contract with the Bay-Lake Regional Planning Commission to prepare a Multi-Jurisdictional Comprehensive Plan for Oconto County, to include the Town of Bagley, under the guidelines of Section 66.1001 Wisconsin Statutes; and,

WHEREAS, the project included a public participation plan in every stage of the process for preparation of a Comprehensive Plan for the Town of Bagley, which addressed provisions for wide distribution of the proposed elements of the Comprehensive Plan, and provided an opportunity for written comments to be received from the public and for the Town to respond to such comments; and,

WHEREAS, on August 11, 2008, the Town of Bagley Plan Commission recommended to the Town Board adoption of the Comprehensive Plan by resolution, which vote is recorded in the official minutes of the Plan Commission; and,

WHEREAS, the Bagley Town Board held a public hearing on August 11, 2008, which was preceded by a Class 1 Notice provided as described in Wisconsin Statutes Chapter 985, that was published at least 30 days before the hearing was held, and the notice included all of the following information:

1. The date, time and location of the hearing;
2. A summary of the proposed Comprehensive Plan;
3. The name of the individual employed by the Town of Bagley who may provide additional information regarding the proposed ordinance;
4. Information relating to where and when the proposed Comprehensive Plan could be inspected before the hearing, and how a copy of the Plan could be obtained; and,

WHEREAS, the Town Board of the Town of Bagley, having carefully reviewed the recommendation of the Town Plan Commission, having determined that all procedural requirements and notice have been satisfied, having given the matter due consideration, including consideration of the Plan elements relating to issues and opportunities, natural, agricultural and cultural resources, population and housing, economic development, transportation, utilities and community facilities, intergovernmental cooperation, land use and implementation, and having determined that the Comprehensive Plan will serve the general purposes of guiding and accomplishing a coordinated, adjusted and harmonious development of the Town of Bagley which will, in accordance with existing and future needs, best promote the public health, safety, morals, order, convenience, prosperity and the general welfare, as well as efficiency and economy in the process of development.

NOW, THEREFORE, the Town Board of the Town of Bagley, Oconto County, Wisconsin,  
DOES ORDAIN AS FOLLOWS:

Section 1: The Comprehensive Plan recommended by the Town of Bagley Plan Commission to the Bagley Town Board, attached hereto as Exhibit A, is hereby adopted.

Section 2: The Town Clerk is directed to file a copy of the attached Comprehensive Plan for the Town of Bagley with all the following entities:

1. Every governmental body that is located in whole or in part within the boundaries of the Town of Bagley;
2. The Clerk of every local governmental unit that is adjacent to the Town of Bagley;
3. The Wisconsin Land Council;
4. The Wisconsin Department of Administration;
5. The Bay-Lake Regional Planning Commission;
6. The public library that serves the area in which the Town of Bagley is located.


Section 3: SEVERABILITY Several sections of this ordinance are declared to be severable. If any section or portion thereof shall be declared by a court of competent jurisdiction to be invalid, unlawful, or unenforceable, such decision shall only apply to the specific section or portion thereof directly specified in the decision, and shall not affect the validity of any other provisions, sections or portions thereof of the ordinance. The remainder of the ordinance shall remain in full force and effect. Any other ordinances whose terms are in conflict with the provisions of this ordinance are hereby repealed as to those terms in conflict.

Section 4: EFFECTIVE DATE. This ordinance will take effect immediately upon passage and publication as provided by law

Adopted this 11 day of August 2008, by a majority vote of the members of the Town Board of the Town of Bagley.

  
\_\_\_\_\_  
Town Board Chairperson

Attest:

  
\_\_\_\_\_  
Town Clerk

# TABLE OF CONTENTS

## VOLUME I – TOWN PLAN

CHAPTER 1 - INTRODUCTION.....	1-1
CHAPTER 2 - INVENTORY, TRENDS, AND FORECASTS.....	2-1
CHAPTER 3 - FUTURE LAND USE PLAN .....	3-1
CHAPTER 4 - IMPLEMENTATION .....	4-1

## VOLUME II - COUNTY RESOURCES

CHAPTER 5 - NATURAL, AGRICULTURAL, AND CULTURAL RESOURCES.....	5-1
CHAPTER 6 - POPULATION AND HOUSING .....	6-1
CHAPTER 7 - ECONOMIC DEVELOPMENT .....	7-1
CHAPTER 8 - TRANSPORTATION .....	8-1
CHAPTER 9 - UTILITIES AND COMMUNITY FACILITIES .....	9-1
CHAPTER 10 - INTERGOVERNMENTAL COOPERATION.....	10-1
CHAPTER 11 - LAND USE CONTROLS AND INVENTORY .....	11-1

Volume II - County Resources is available on the Oconto County website at <https://www.co.oconto.wi.us/>.



# Volume I

---

## *Town Plan*

### **Table of Contents**

**Chapter 1** - Introduction

**Chapter 2** - Inventory, Trends, and Forecasts

**Chapter 3** - Future Land Use Plan

**Chapter 4** - Implementation

**Appendix A** - Procedures for Public Participation

**Appendix B** - Nominal Group Results

**Appendix C** - Intergovernmental Cooperation Results

**Appendix D** - Glossary of Terms

---

### **Town of Bagley 20-Year Vision Statement**

*“The Town of Bagley is defined by vast forestlands, numerous lakes and a scattering of agricultural fields, making it an attractive community for fulltime and seasonal population. Development is situated in a manner that preserves the town’s pristine environment, while residents and visitors are offered quality public services and facilities along with valuable recreational options.”*





## LIST OF TABLES

Table 2.1: Surface Water Features .....	2-3
Table 2.2: Existing Land Use.....	2-5
Table 2.3: Five-Year Incremental Land Use Projections, 2020-2040 .....	2-9
Table 2.4: Five-Year Incremental Housing Land Use Projections, 2020-2040.....	2-10
Table 2.5: Five-Year Incremental Commercial Land Use Projections, 2020-2040 .....	2-10

## LIST OF MAPS

Map 2.1: Location Map.....	2-11
Map 2.2: Planning Area .....	2-13
Map 2.3: Surface Waters Features .....	2-15
Map 2.4: Plan Determinants .....	2-17
Map 2.5: Prime Agricultural Soils .....	2-19
Map 2.6: Public and Community Facilities .....	2-21
Map 2.7: Existing Land Use .....	2-23
Map 3.1: 20-Year General Plan Design.....	3-11

