

County Lake Access Points:

1. Pensaukee
2. North River road
3. Park 1 (DE HALL)
4. Park 2 (North Bay Shore)
5. Iron Bridge
6. Machickanee
7. Chute Pond 3 landings (East, South, West Shore)
8. Patzer Park
9. BB Park
10. Anderson
11. Weso
12. Cooley Lake
13. Mountain Pond
14. Bass Lake
15. Holt Lake
16. Grange Park
17. Reader Lake
18. Perch Lake
19. Ranch Lake

Campgrounds

1. Chute Pond
2. North Bay Shore
3. County Forest Primitive Camping

1
2
3 **RESOLUTION – R2020-02-03**

4 To: The Honorable Chair and Members of the Oconto County Board of Supervisors

5 Re: **Approval of County ATV/UTV Route(s)**

6
7 WHEREAS, Oconto County recognizes the popularity of ATV/UTV trail riding with its residents and
8 visitors; and

9 WHEREAS, Oconto County has extensive off-road trails for ATV/UTV use; and

10
11
12 WHEREAS, there is a need for limited ATV/UTV operation on county roads, for the purpose of
13 traveling from one approved segment to another; and

14
15 WHEREAS, after consideration and review by law enforcement representatives and the Oconto
16 County Highway Committee, the following may be adopted as an officially approved ATV/UTV route:

17
18 **CTH A from West River Road to Yashinski Road (.5 miles) (asphalt operation only)**
19 **CTH A from CTH AB east to North Porcupine Lake Road (1.02 miles)(asphalt operation**
20 **only); and**

21
22 WHEREAS, the foregoing route may be incorporated into the Oconto County Code of Ordinances
23 as an approved ATV/UTV route; and

24
25 WHEREAS, approval of this ATV/UTV route will have no negative fiscal impact for Oconto County.

26
27 NOW, THEREFORE, BE IT RESOLVED, that the Oconto County Board of Supervisors approves
28 the foregoing ATV/UTV route.

29
30 Submitted this 20th day of February, 2020.

31
32 BY: HIGHWAY COMMITTEE

33
34 Elmer Ragen, Chair
35 Alan Sleeter
36 Al Stranz
37 David Christianson
38 Don Bartels, Jr.
39

40
41 Reviewed by Corporation Counsel

42 

43 Initials of
44 Corp. Counsel


2-12-20

Date
Reviewed

Consent Agenda: Yes No

Adopted by vote:

Ayes 20 Nays 0 Absent 5 Abstain: 0 Vacant: 0

STATE OF WISCONSIN } I, Kim Pyleski
County Oconto } do hereby certify
that the above is a true and correct copy of the
original now on file in the office of the County Clerk and
that it was adopted by the Oconto County Board of
Supervisors on this date.
Date: 2/20/20 
(Seal) County Clerk

CTH A CTH AB to North Porcupine Lake Road 1.02 miles

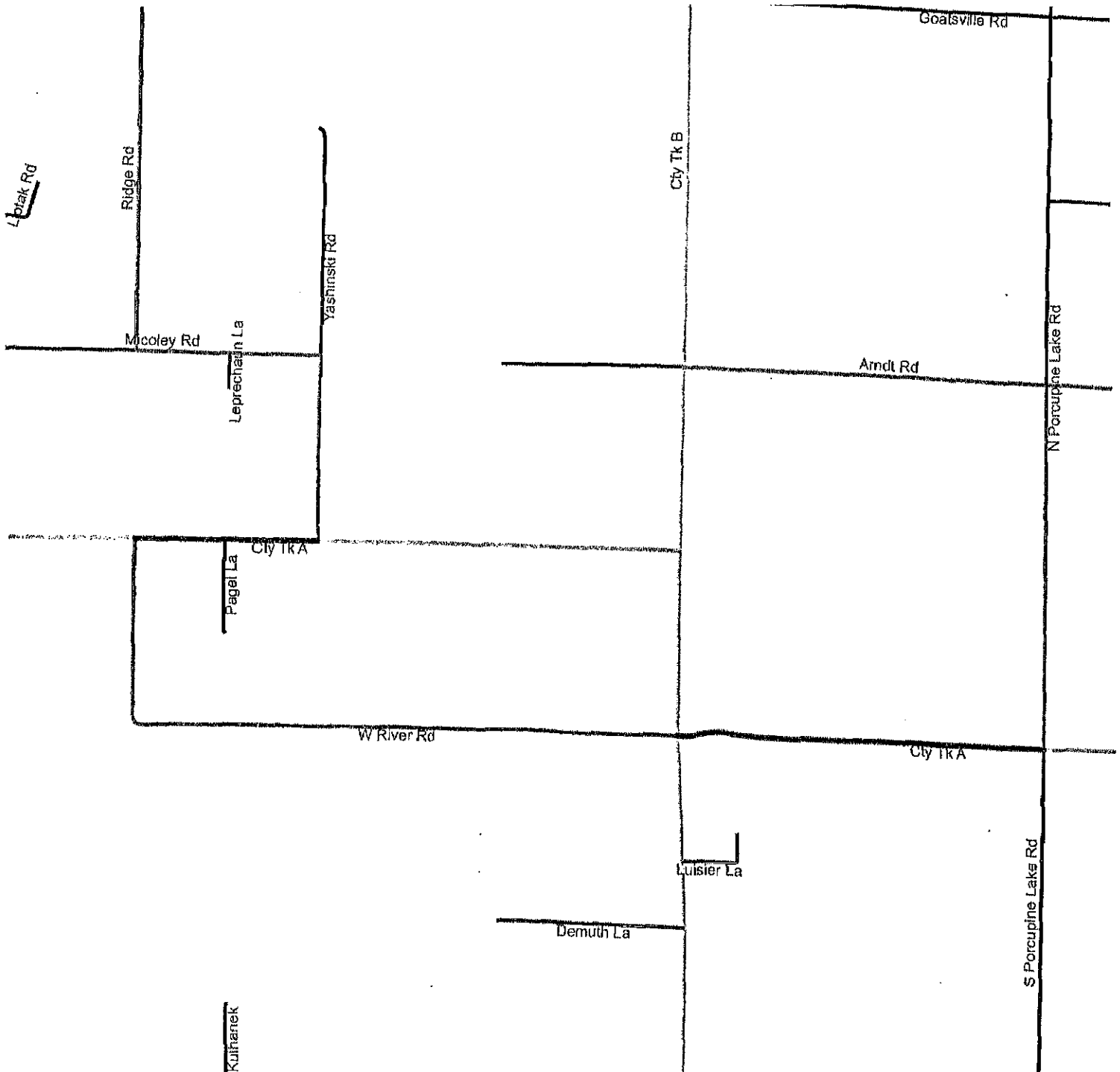
CTH A West River Road to Yashinski Road 0.5 miles



1 in = 0.375 miles

Legend

- | | |
|-------------------|------------------------|
| —— TOWNS | ATV |
| ----- CTH | —— Route, Town Rds |
| - - - - STH | —— Route, HWY Approved |
| —— USH | —— Trail, DNR Funded |
| □ County Boundary | —— Troute, DNR Funded |



1
2
3
4
5
6
7
8
9
10
11
12
13
14
15
16
17
18
19
20
21
22
23
24
25
26
27
28
29
30
31
32
33
34
35
36
37
38
39
40
41
42
43
44
45
46

RESOLUTION – R2020-02-04

To: The Honorable Chair and Members of the Oconto County Board of Supervisors

Re: Approval of County ATV/UTV Route(s)

WHEREAS, Oconto County recognizes the popularity of ATV/UTV trail riding with its residents and visitors; and

WHEREAS, Oconto County has extensive off-road trails for ATV/UTV use; and

WHEREAS, there is a need for limited ATV/UTV operation on county roads, for the purpose of traveling from one approved segment to another; and

WHEREAS, after consideration and review by law enforcement representatives and the Oconto County Highway Committee, the following may be adopted as an officially approved ATV/UTV route:

All of CTH EE (asphalt operation only)

CTH D from the north part of Cross Road to the south part of Cross Road (.02 miles) (asphalt operation only); and

WHEREAS, the foregoing route may be incorporated into the Oconto County Code of Ordinances as an approved ATV/UTV route; and

WHEREAS, approval of this ATV/UTV route will have no negative fiscal impact for Oconto County.


NOW, THEREFORE, BE IT RESOLVED, that the Oconto County Board of Supervisors approves the foregoing ATV/UTV route.

Submitted this 20th day of February, 2020.

BY: HIGHWAY COMMITTEE

Elmer Ragen, Chair
Alan Sleeter
Al Stranz
David Christianson
Don Bartels, Jr.

Reviewed by Corporation Counsel




Initials of
Corp. Counsel

2-12-20
Date
Reviewed

Consent Agenda: Yes No

Adopted by vote:

Ayes 26 Nays 0 Absent 5 Abstain: 0 Vacant: 0

STATE OF WISCONSIN }
County Oconto } I, Kim Pyllaski
do hereby certify
that the above is a true and correct copy of the
original now on file in the office of the County Clerk and
that it was adopted by the Oconto County Board of
Supervisors on this date.
Date: 1/20/2020 
Seal County Clerk

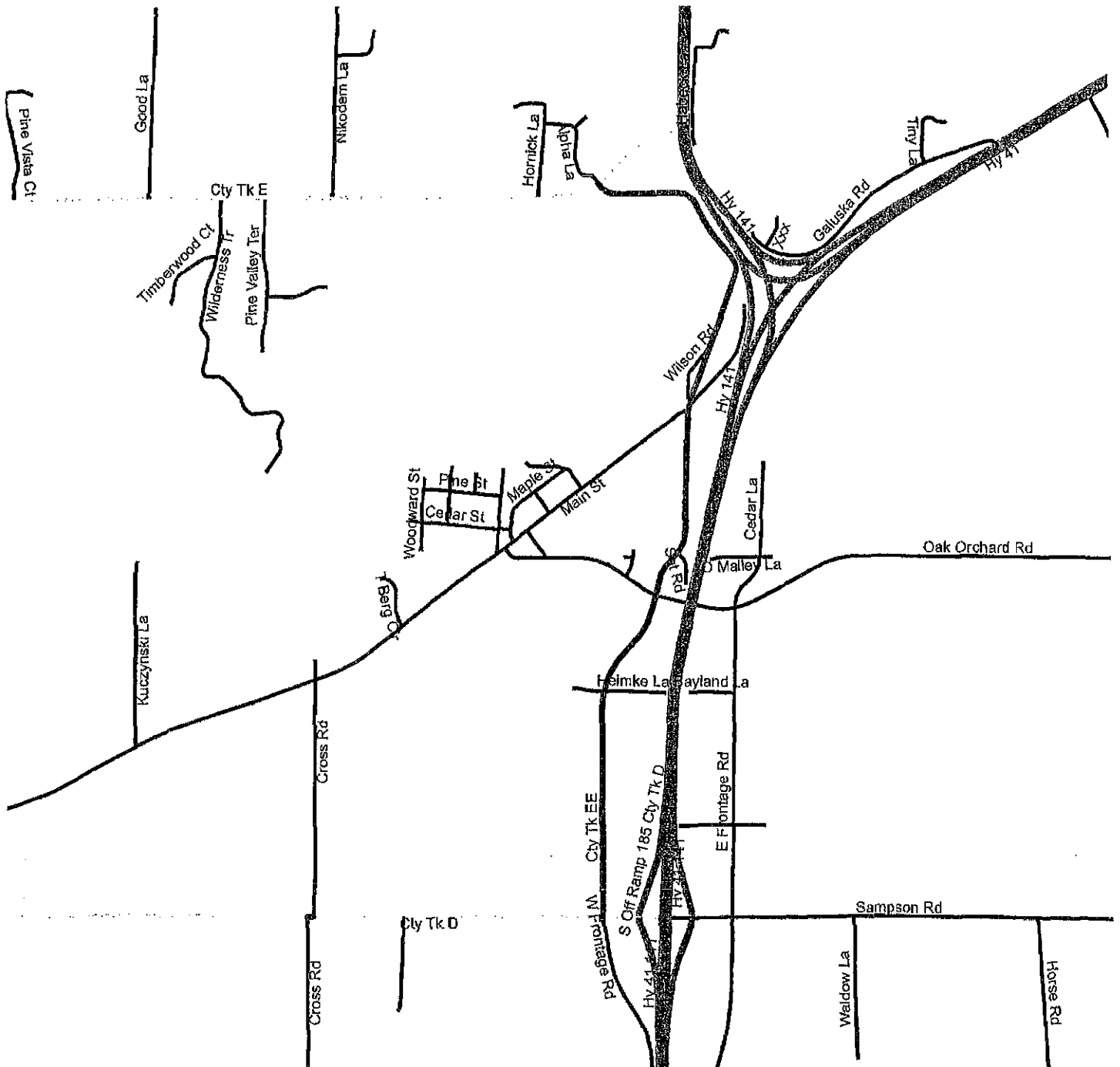
CTH EE from CTH D to CTH E 2.36 miles
CTH D Cross Road to Cross Road 0.02 miles



1 in = 0.375 miles

Legend

- | | |
|-------------------|-----------------------|
| — TOWNS | ATV |
| · CTH | — Route, Town Rds |
| — STH | — Route, HWY Approved |
| — USH | — Trail, DNR Funded |
| □ County Boundary | — Troute, DNR Funded |



1
2
3
4
5
6
7
8
9
10
11
12
13
14
15
16
17
18
19
20
21
22
23
24
25
26
27
28
29
30
31
32
33
34
35
36
37
38
39
40
41
42
43
44

RESOLUTION – R2020-02-05

To: The Honorable Chair and Members of the Oconto County Board of Supervisors

Re: **Approval of County ATV/UTV Route(s)**

WHEREAS, Oconto County recognizes the popularity of ATV/UTV trail riding with its residents and visitors; and

WHEREAS, Oconto County has extensive off-road trails for ATV/UTV use; and

WHEREAS, there is a need for limited ATV/UTV operation on county roads, for the purpose of traveling from one approved segment to another; and

WHEREAS, after consideration and review by law enforcement representatives and the Oconto County Highway Committee, the following may be adopted as an officially approved ATV/UTV route:

CTH F at Club House Lane to Twin Pines Road (1.14 miles) (asphalt operation only)
CTH F at Club House Lane to Old 32 (.44 miles) (road ditch operation only); and

WHEREAS, the foregoing route may be incorporated into the Oconto County Code of Ordinances as an approved ATV/UTV route; and

WHEREAS, approval of this ATV/UTV route will have no negative fiscal impact for Oconto County.

NOW, THEREFORE, BE IT RESOLVED, that the Oconto County Board of Supervisors approves the foregoing ATV/UTV route.

Submitted this 20th day of February, 2020.

BY: HIGHWAY COMMITTEE

Elmer Ragen, Chair
Alan Sleeter
Al Stranz
David Christianson
Don Bartels, Jr.

Reviewed by Corporation Counsel

ASL 2.12.20
Initials of Date
Corp. Counsel Reviewed

Consent Agenda: Yes No

Adopted by vote:

Ayes 210 Nays 0 Absent 5 Abstain: 0 Vacant: 0

STATE OF WISCONSIN }
County Oconto I, Kim Pytlecki
do hereby certify
that the above is a true and correct copy of the
original now on file in the office of the County Clerk and
that it was adopted by the Oconto County Board of
Supervisors on this date.
Date: 2/20/20 Kim Pytlecki
(Seal) County Clerk

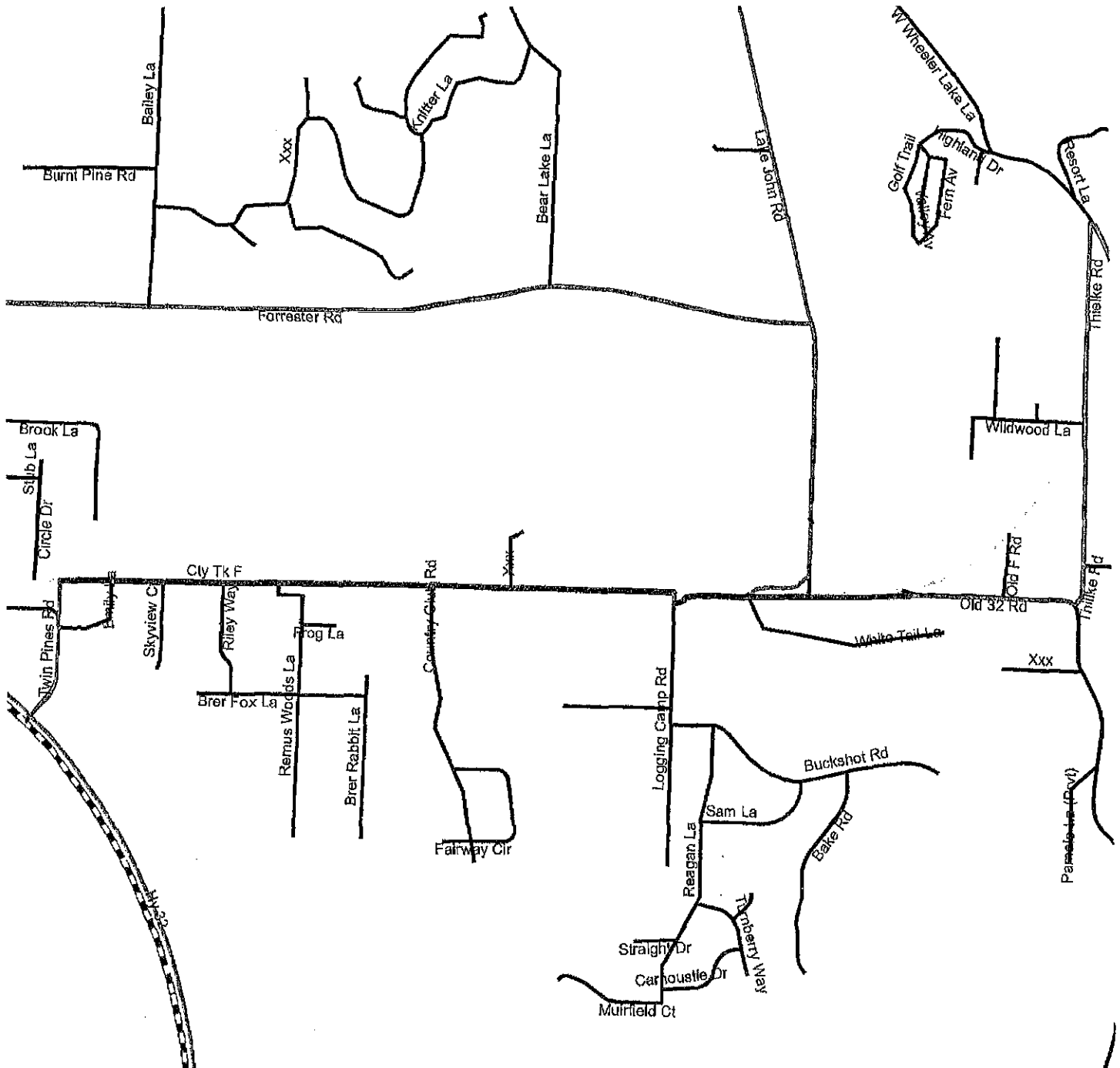
CTH F Club House to Twin Pines 1.14 miles
 CTH F Club House to Old 32 0.44 miles



1 in = 0.25 miles

Legend

- | | |
|-------------------|-----------------------|
| — TOWNS | ATV |
| — CTH | — Route, Town Rds |
| - - - STH | — Route, HWY Approved |
| — USH | — Trail, DNR Funded |
| □ County Boundary | — Troute, DNR Funded |



RESOLUTION – R2020-02-06

To: The Honorable Chair and Members of the Oconto County Board of Supervisors

Re: Approval of County ATV/UTV Route(s)

WHEREAS, Oconto County recognizes the popularity of ATV/UTV trail riding with its residents and visitors; and

WHEREAS, Oconto County has extensive off-road trails for ATV/UTV use; and

WHEREAS, there is a need for limited ATV/UTV operation on county roads, for the purpose of travelling from one approved segment to another; and

WHEREAS, after consideration and review by law enforcement representatives and the Oconto County Highway Committee, the following may be adopted as an officially approved ATV/UTV route:

CTH F on USFS land to Knowles Creek Road (.2 miles) (road ditch operation only) – temporary route, which will close upon completion of timber sale in the area and development of a trail on USFS 2249.

CTH F Powers Lane to Waubee Lake Drive (.2 miles) (asphalt operation only); and

WHEREAS, the foregoing route may be incorporated into the Oconto County Code of Ordinances as an approved ATV/UTV route; and

WHEREAS, approval of this ATV/UTV route will have no negative fiscal impact for Oconto County.

NOW, THEREFORE, BE IT RESOLVED, that the Oconto County Board of Supervisors approves the foregoing ATV/UTV route.

Submitted this 20th day of February, 2020.

BY: HIGHWAY COMMITTEE

Elmer Ragen, Chair
Alan Sleeter
Al Stranz
David Christianson
Don Bartels, Jr.

Reviewed by Corporation Counsel

Consent Agenda: Yes No

ABC

2.17.20

Adopted by vote:

Initials of

Date


Corp. Counsel

Reviewed

Ayes 26 Nays 0 Absent 5 Abstain: 0 Vacant: 0

STATE OF WISCONSIN }
County Oconto } I, Kim Pytlecki
do hereby certify
that the above is a true and correct copy of the
original now on file in the office of the County Clerk and
that it was adopted by the Oconto County Board of
Supervisors on this date.
Date: 2/20/20 *Kim Pytlecki*
(Seal) County Clerk

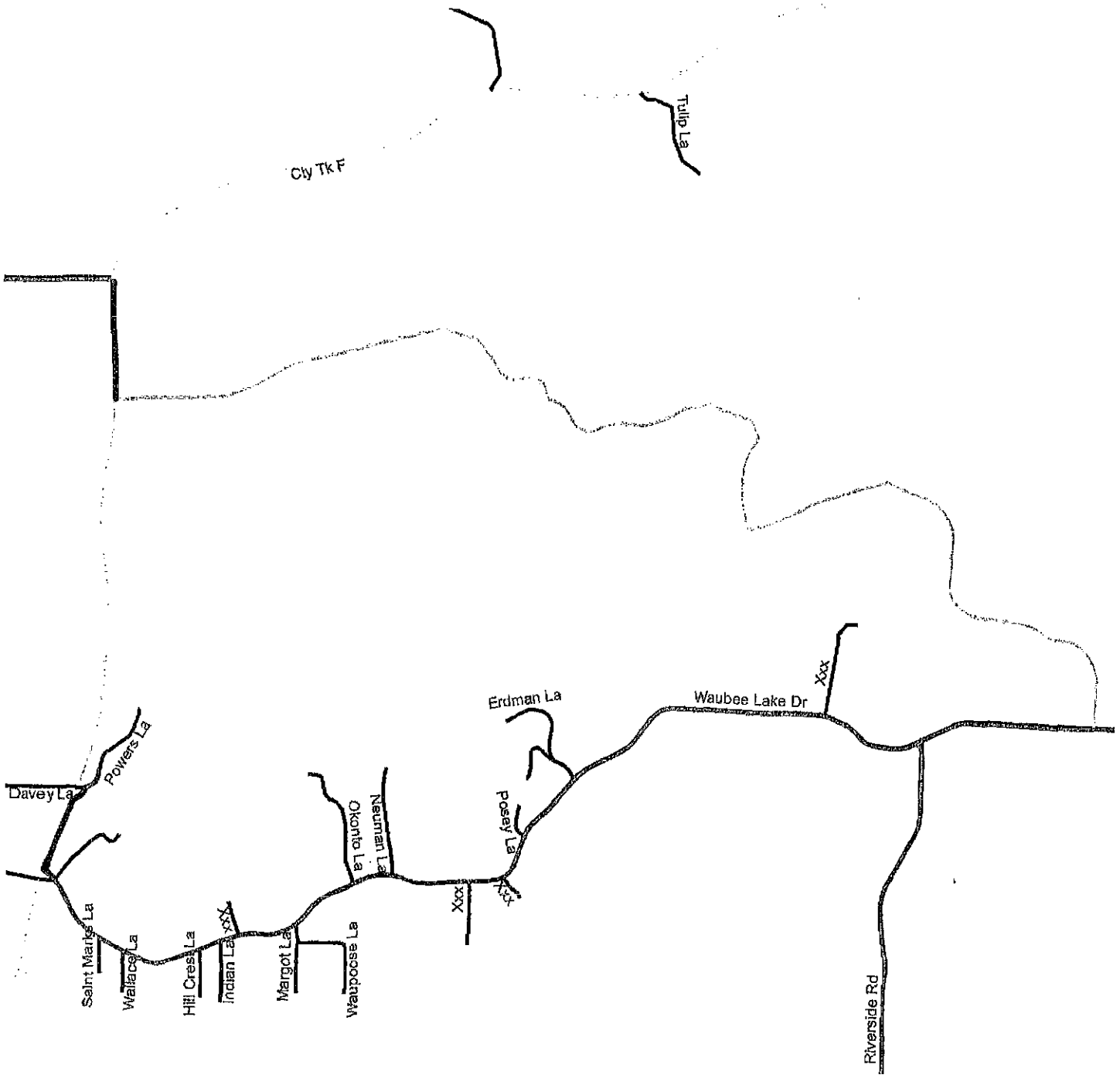
CTH F Knowles Creek to USFS 2249 0.2 miles
 CTH F Powers Lane to Waubee Lake Dr 0.2 miles



1 in = 0.25 miles

Legend

- | | |
|------------------|-----------------------|
| — TOWNS | ATV |
| ⋯ CTH | — Route, Town Rds |
| ▤ STH | ▬ Route, HWY Approved |
| ▨ USH | — Trail, DNR Funded |
| □ CountyBoundary | ⋯ Troute, DNR Funded |



RESOLUTION – R2020-02-07

To: The Honorable Chair and Members of the Oconto County Board of Supervisors

Re: Approval of County ATV/UTV Route(s)

WHEREAS, Oconto County recognizes the popularity of ATV/UTV trail riding with its residents and visitors; and

WHEREAS, Oconto County has extensive off-road trails for ATV/UTV use; and

WHEREAS, there is a need for limited ATV/UTV operation on county roads, for the purpose of traveling from one approved segment to another; and

WHEREAS, after consideration and review by law enforcement representatives and the Oconto County Highway Committee, the following may be adopted as an officially approved ATV/UTV route:

CTH F from Marinette/Oconto County Line, to McCaslin Mountain Campground (15720 CTH F) (.35 miles) (asphalt operation only); and

WHEREAS, the foregoing route may be incorporated into the Oconto County Code of Ordinances as an approved ATV/UTV route; and

WHEREAS, approval of this ATV/UTV route will have no negative fiscal impact for Oconto County.

NOW, THEREFORE, BE IT RESOLVED, that the Oconto County Board of Supervisors approves the foregoing ATV/UTV route.

Submitted this 20th day of February, 2020.

BY: HIGHWAY COMMITTEE

Elmer Ragen, Chair
Alan Sleeter
Al Stranz
David Christianson
Don Bartels, Jr.

Reviewed by Corporation Counsel

Consent Agenda: Yes No

JS 2.12.20
Initials of Date
Corp. Counsel Reviewed

Adopted by vote:

Ayes 21 Nays 0 Absent 5 Abstain: 0 Vacant: 0

STATE OF WISCONSIN }
County Oconto } I, Kim Pyteski
do hereby certify
that the above is a true and correct copy of the
original now on file in the office of the County Clerk and
that it was adopted by the Oconto County Board of
Supervisors on this date.
Date: 2/20/20 Kim Pyteski
(Seal) County Clerk

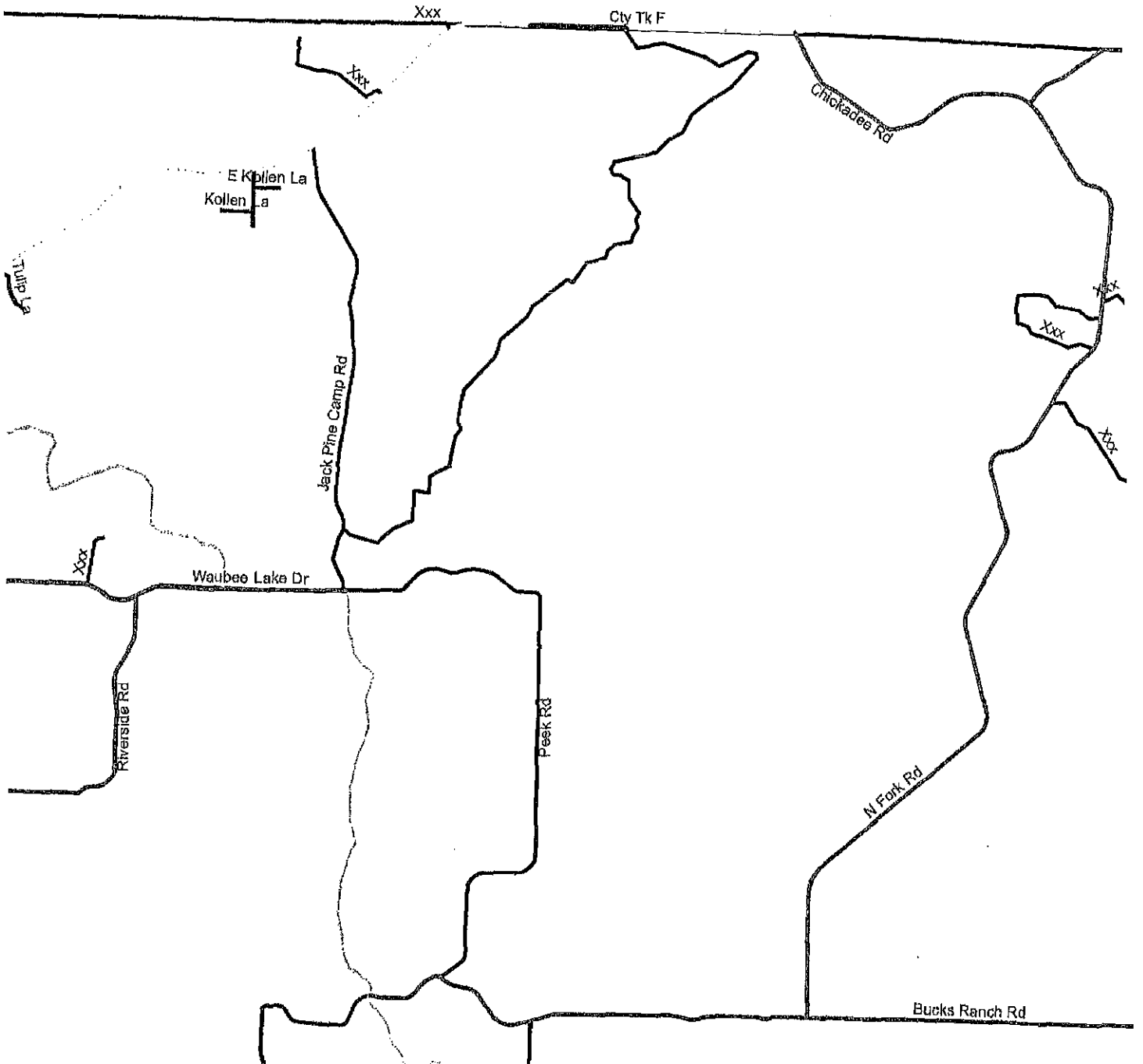
CTH F Marinette/Oconto County Line to McCaslin Campground 0.35 miles



1 in = 0.5 miles

Legend

- | | |
|-------------------|------------------------|
| — TOWNS | ATV |
| --- CTH | — Route, Town Rds |
| ▬ STH | — Route, HWY Approved |
| ▬ USH | — Trail, DNR Funded |
| □ County Boundary | --- Troute, DNR Funded |



RESOLUTION -- R2020-02-08

To: The Honorable Chair and Members of the Oconto County Board of Supervisors

Re: Approval of County ATV/UTV Route(s)

WHEREAS, Oconto County recognizes the popularity of ATV/UTV trail riding with its residents and visitors; and

WHEREAS, Oconto County has extensive off-road trails for ATV/UTV use; and

WHEREAS, there is a need for limited ATV/UTV operation on county roads, for the purpose of traveling from one approved segment to another; and

WHEREAS, after consideration and review by law enforcement representatives and the Oconto County Highway Committee, the following may be adopted as an officially approved ATV/UTV route:

CTH G at St. Bernadette Road to North Kelly Lake Road (1.4 miles) (asphalt operation only); and

WHEREAS, the foregoing route may be incorporated into the Oconto County Code of Ordinances as an approved ATV/UTV route; and

WHEREAS, approval of this ATV/UTV route will have no negative fiscal impact for Oconto County.

NOW, THEREFORE, BE IT RESOLVED, that the Oconto County Board of Supervisors approves the foregoing ATV/UTV route.

Submitted this 20th day of February, 2020.

BY: HIGHWAY COMMITTEE

- Elmer Ragen, Chair
- Alan Sleetter
- Al Stranz
- David Christianson
- Don Bartels, Jr.

Reviewed by Corporation Counsel

JS

Initials of
Corp. Counsel

2-12-20

Date
Reviewed

Consent Agenda: Yes No

Adopted by vote:

Ayes 26 Nays 0 Absent 5 Abstain: 0 Vacant: 0

STATE OF WISCONSIN } I, Kim Pytlowski
 County Oconto } do hereby certify
 that the above is a true and correct copy of the
 original now on file in the office of the County Clerk and
 that it was adopted by the Oconto County Board of
 Supervisors on this date.
 Date 2/20/2020 *Kim Pytlowski*
 (Seal) County Clerk

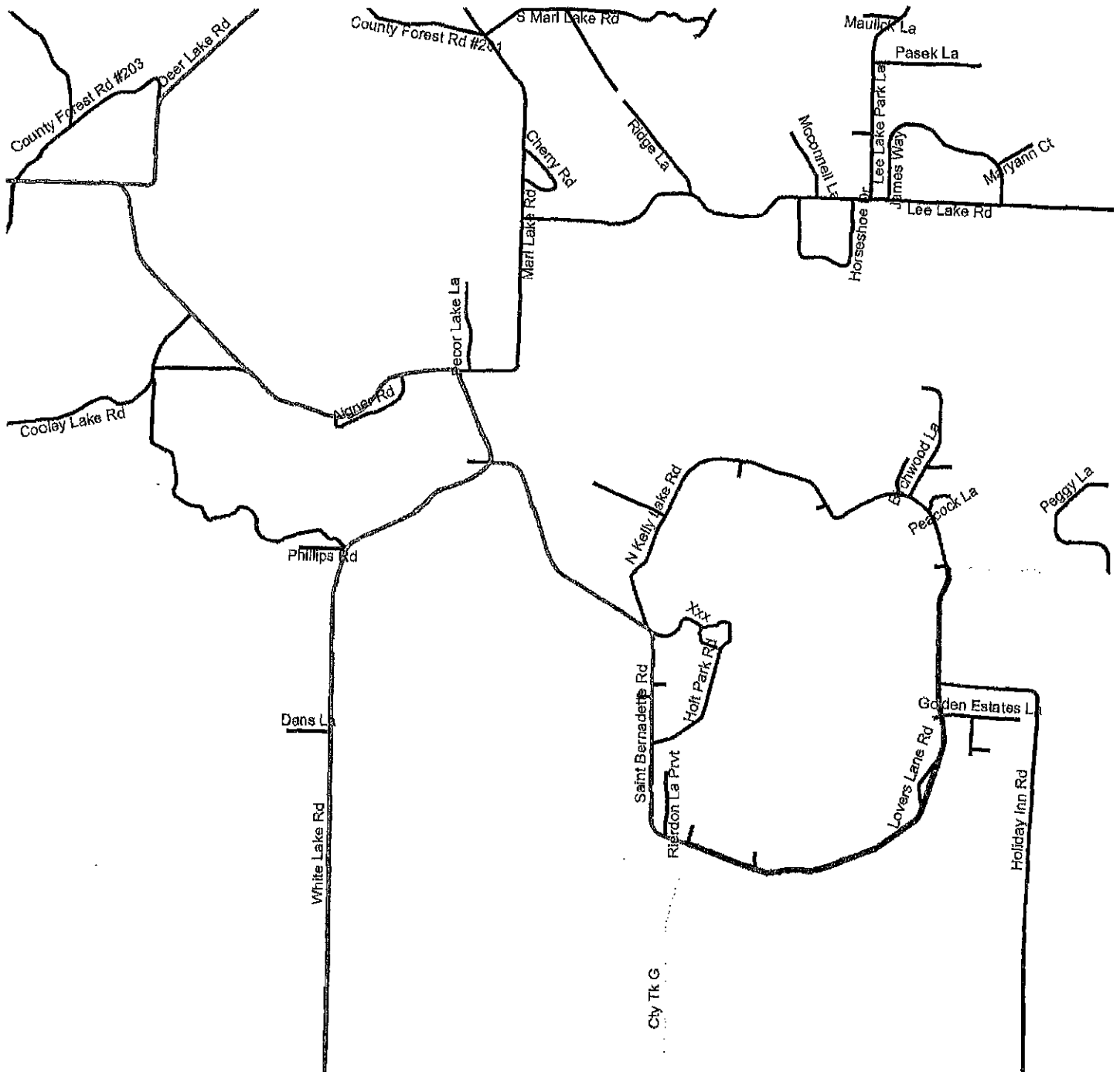
CTH G St. Bernadette Road to North Kelly Lake Rd 1.4 miles



1 in = 0.375 miles

Legend

- | | |
|-------------------|------------------------|
| — TOWNS | ATV |
| --- CTH | — Route, Town Rds |
| - - - STH | — Route, HWY Approved |
| — USH | — Trail, DNR Funded |
| □ County Boundary | --- Troute, DNR Funded |



1
2
3
4
5
6
7
8
9
10
11
12
13
14
15
16
17
18
19
20
21
22
23
24
25
26
27
28
29
30
31
32
33
34
35
36
37
38
39
40
41
42
43
44

RESOLUTION – R2020-02-09

To: The Honorable Chair and Members of the Oconto County Board of Supervisors

Re: Approval of County ATV/UTV Route(s)

WHEREAS, Oconto County recognizes the popularity of ATV/UTV trail riding with its residents and visitors; and

WHEREAS, Oconto County has extensive off-road trails for ATV/UTV use; and

WHEREAS, there is a need for limited ATV/UTV operation on county roads, for the purpose of traveling from one approved segment to another; and

WHEREAS, after consideration and review by law enforcement representatives and the Oconto County Highway Committee, the following may be adopted as an officially approved ATV/UTV route:

CTH J from North River Road to Chicken Shack Road (2.0 miles) (asphalt operation only);
and

WHEREAS, the foregoing route may be incorporated into the Oconto County Code of Ordinances as an approved ATV/UTV route; and

WHEREAS, approval of this ATV/UTV route will have no negative fiscal impact for Oconto County.

NOW, THEREFORE, BE IT RESOLVED, that the Oconto County Board of Supervisors approves the foregoing ATV/UTV route.

Submitted this 20th day of February, 2020.

BY: HIGHWAY COMMITTEE

Elmer Ragen, Chair
Alan Sleeter
Al Stranz
David Christianson
Don Bartels, Jr.

Reviewed by Corporation Counsel

Consent Agenda: Yes No



2.12.20

Adopted by vote:

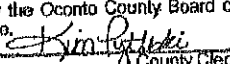
Initials of

Date

Corp. Counsel

Reviewed

Ayes 26 Nays 0 Absent 5 Abstain: 0 Vacant: 0

STATE OF WISCONSIN }
County Oconto } I, Kim Pytteski
do hereby certify
that the above is a true and correct copy of the
original now on file in the office of the County Clerk and
that it was adopted by the Oconto County Board of
Supervisors on this date.
Date: 2/20/20 
(Seal) County Clerk

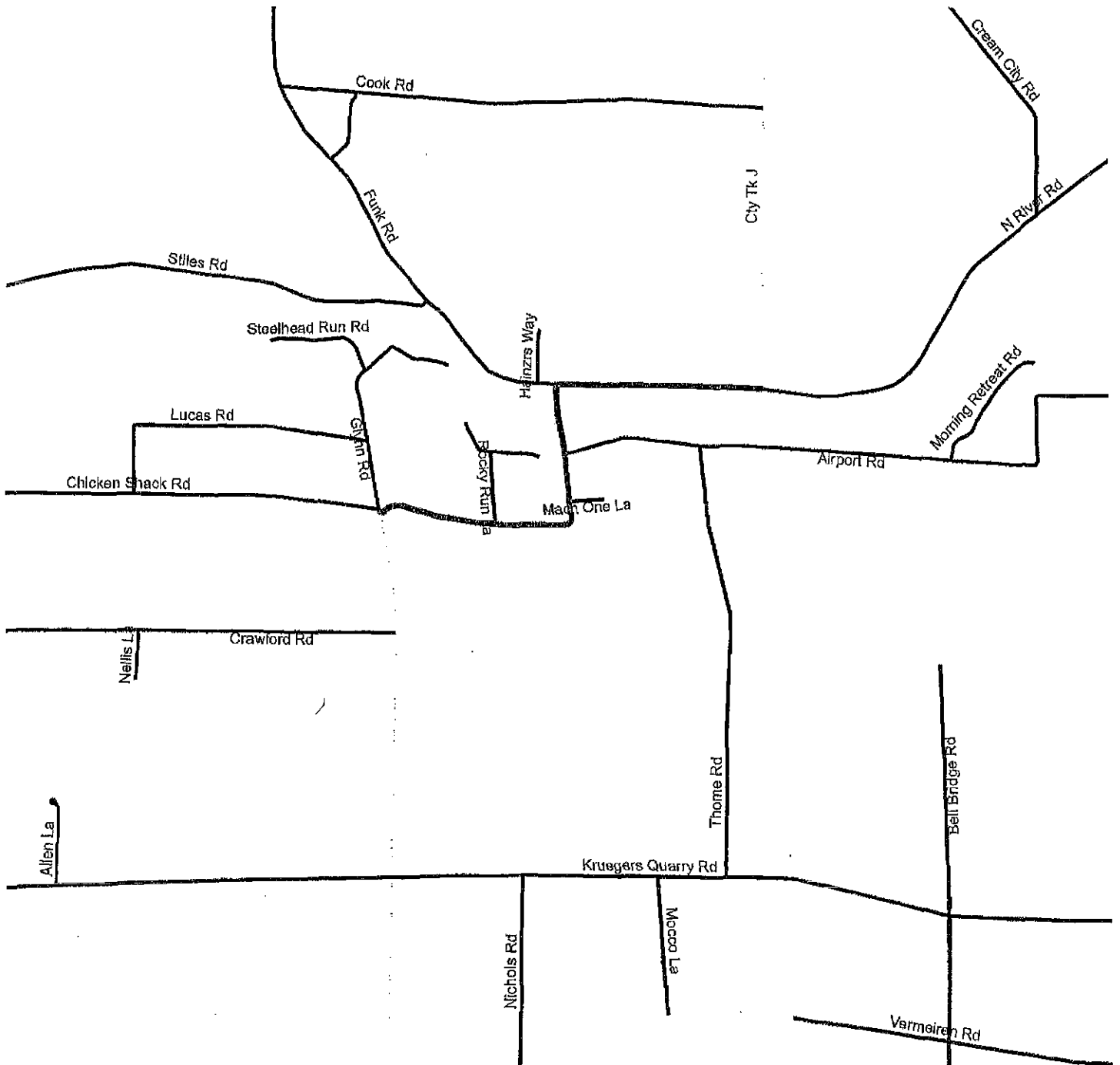
CTH J North River Road to Chicken Shack Road 2.0 miles



1 in = 0.5 miles

Legend

- | | |
|-------------------|-----------------------|
| — TOWNS | ATV |
| ⋯ CTH | — Route, Town Rds |
| ▬ STH | — Route, HWY Approved |
| ▬ USH | — Trail, DNR Funded |
| □ County Boundary | — Troute, DNR Funded |



RESOLUTION – R2020-02-10

To: The Honorable Chair and Members of the Oconto County Board of Supervisors

Re: Approval of County ATV/UTV Route(s)

WHEREAS, Oconto County recognizes the popularity of ATV/UTV trail riding with its residents and visitors; and

WHEREAS, Oconto County has extensive off-road trails for ATV/UTV use; and

WHEREAS, there is a need for limited ATV/UTV operation on county roads, for the purpose of traveling from one approved segment to another; and

WHEREAS, after consideration and review by law enforcement representatives and the Oconto County Highway Committee, the following may be adopted as an officially approved ATV/UTV route:

CTH K west from Yatso Road to Yatso Road (.5 miles) (asphalt operation only)
CTH G from Yatso Road north to White Lake Road (1.0 mile) (asphalt operation only); and

WHEREAS, the foregoing route may be incorporated into the Oconto County Code of Ordinances as an approved ATV/UTV route; and

WHEREAS, approval of this ATV/UTV route will have no negative fiscal impact for Oconto County.

NOW, THEREFORE, BE IT RESOLVED, that the Oconto County Board of Supervisors approves the foregoing ATV/UTV route.

Submitted this 20th day of February, 2020.

BY: HIGHWAY COMMITTEE

Elmer Ragen, Chair
Alan Sleeter
Al Stranz
David Christianson
Don Bartels, Jr.

Reviewed by Corporation Counsel

Consent Agenda: Yes No

2.12.20

Adopted by vote:

Initials of
Corp. Counsel


Date
Reviewed

Ayes 26 Nays 0 Absent 5 Abstain: 0 Vacant: 0

STATE OF WISCONSIN }
County Oconto } I, Kim Pytieski
do hereby certify
that the above is a true and correct copy of the
original now on file in the office of the County Clerk and
that it was adopted by the Oconto County Board of
Supervisors on this date.
Date: 2/20/20
(Seal) County Clerk

CTH K Yatso Road to Yatso Road 0.5 miles

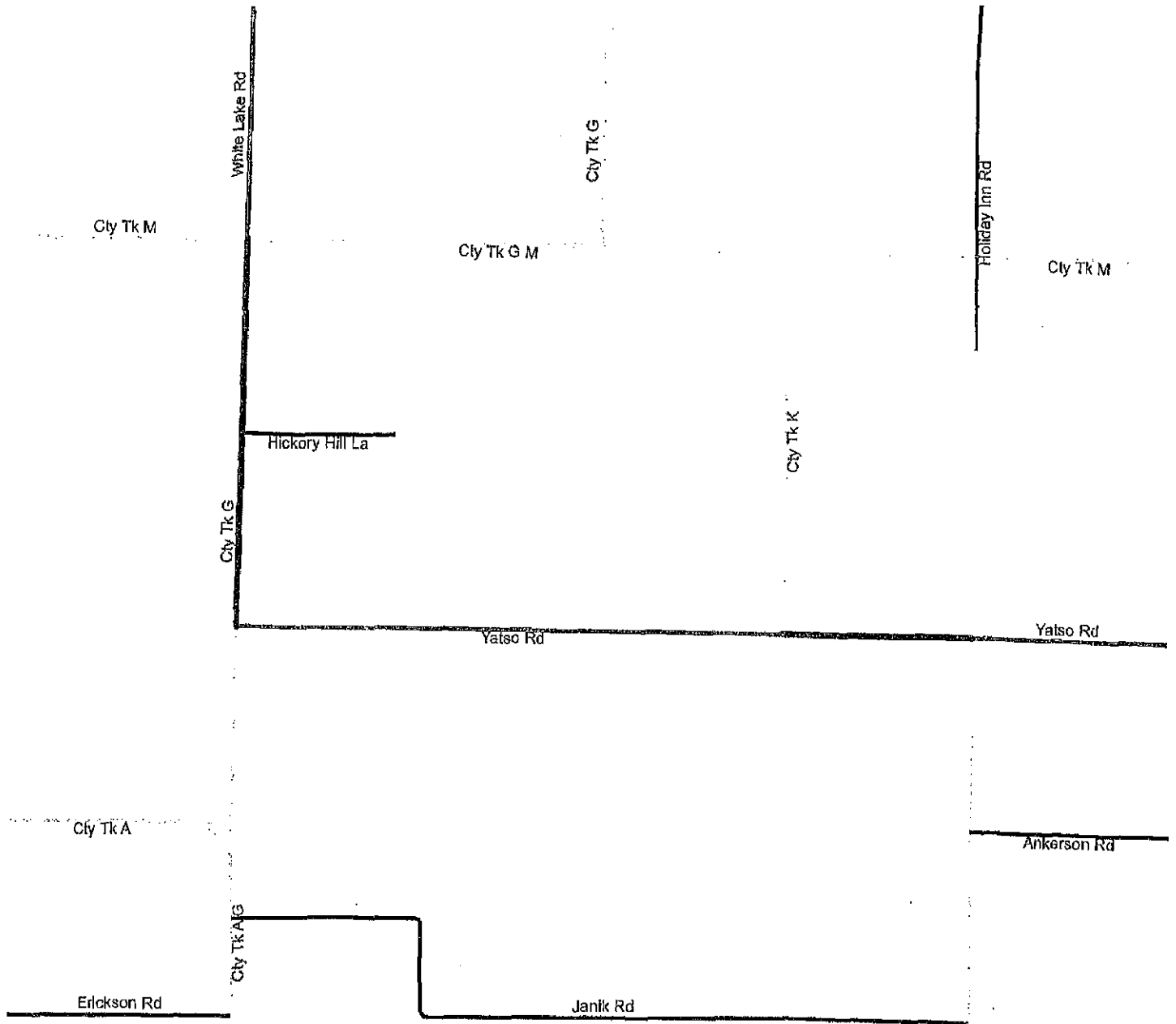
CTH G Yatso Road to White Lake Road 1.0 miles



1 in = 0.375 miles

Legend

- | | |
|----------------|---------------------|
| TOWNS | ATV |
| CTH | Route, Town Rds |
| STH | Route, HWY Approved |
| USH | Trail, DNR Funded |
| CountyBoundary | Troute, DNR Funded |



RESOLUTION – R2020-02-11

To: The Honorable Chair and Members of the Oconto County Board of Supervisors

Re: Approval of County ATV/UTV Route(s)

WHEREAS, Oconto County recognizes the popularity of ATV/UTV trail riding with its residents and visitors; and

WHEREAS, Oconto County has extensive off-road trails for ATV/UTV use; and

WHEREAS, there is a need for limited ATV/UTV operation on county roads, for the purpose of traveling from one approved segment to another; and

WHEREAS, after consideration and review by law enforcement representatives and the Oconto County Highway Committee, the following may be adopted as an officially approved ATV/UTV route:

CTH S from Doran Street to CTH N (.25 miles) (asphalt only)
All of CTH N and all of CTH NN (asphalt operation only); and

WHEREAS, the foregoing route may be incorporated into the Oconto County Code of Ordinances as an approved ATV/UTV route; and

WHEREAS, approval of this ATV/UTV route will have no negative fiscal impact for Oconto County.

NOW, THEREFORE, BE IT RESOLVED, that the Oconto County Board of Supervisors approves the foregoing ATV/UTV route.

Submitted this 20th day of February, 2020.

BY: HIGHWAY COMMITTEE

Elmer Ragen, Chair
Alan Sleeter
Al Stranz
David Christianson
Don Bartels, Jr.

Reviewed by Corporation Counsel

Consent Agenda: Yes No

JS

2.12.20

Adopted by vote:

Initials of
Date
Corp. Counsel Reviewed

Ayes 26 Nays 0 Absent 5 Abstain: 0 Vacant: 0

STATE OF WISCONSIN } I, Kim Pytteski
County Oconto } do hereby certify
that the above is a true and correct copy of the
original now on file in the office of the County Clerk and
that it was adopted by the Oconto County Board of
Supervisors on this date.
Date 2/20/20 Kim Pytteski
Seal } County Clerk

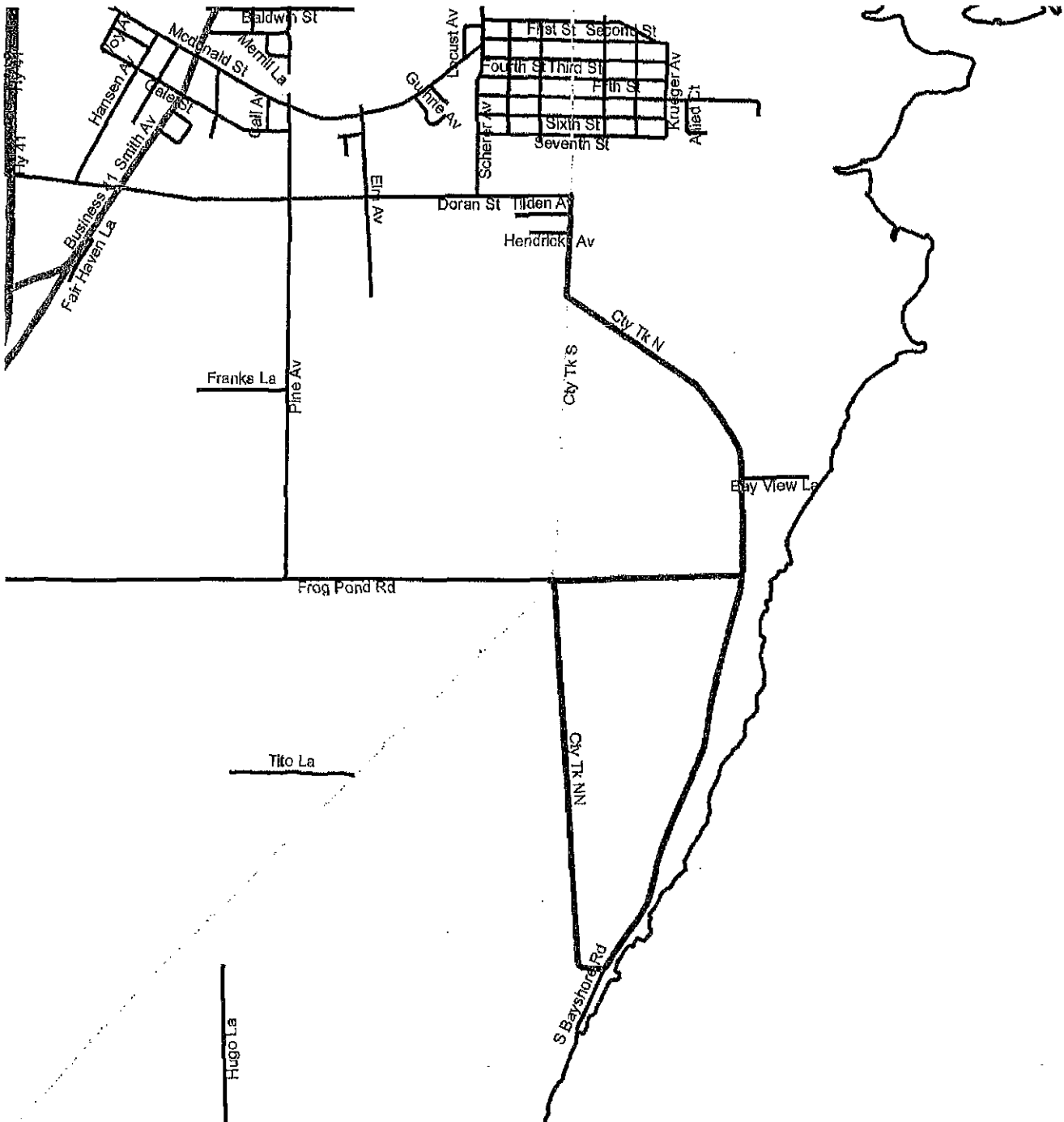
CTH S Doran Street to CTH N 0.25 miles All of CTH N and CTH NN



1 in = 0.375 miles

Legend

- | | |
|-------------------|-----------------------|
| — TOWNS | ATV |
| ⋯ CTH | — Route, Town Rds |
| ▬ STH | — Route, HWY Approved |
| ▬ USH | — Trail, DNR Funded |
| □ County Boundary | ⋯ Troute, DNR Funded |



1
2
3
4
5
6
7
8
9
10
11
12
13
14
15
16
17
18
19
20
21
22
23
24
25
26
27
28
29
30
31
32
33
34
35
36
37
38
39
40
41
42
43
44
45
46
47

RESOLUTION – R2020-02-12

To: The Honorable Chair and Members of the Oconto County Board of Supervisors

Re: **Approval of County ATV/UTV Route(s)**

WHEREAS, Oconto County recognizes the popularity of ATV/UTV trail riding with its residents and visitors; and

WHEREAS, Oconto County has extensive off-road trails for ATV/UTV use; and

WHEREAS, there is a need for limited ATV/UTV operation on county roads, for the purpose of traveling from one approved segment to another; and

WHEREAS, after consideration and review by law enforcement representatives and the Oconto County Highway Committee, the following may be adopted as an officially approved ATV/UTV route:

CTH T road ditch from Pine Ridge Road to Pine Tree Road (.11 miles) (road ditch operation only)

CTH T Rapp Road to Presbyterian Road (.1 mile) (road ditch operation only)

CTH T from McCaslin Road to Townsend Dam Road (.07 miles) (road ditch operation only)

CTH T from Rudy Road to Cassler Drive (.07 miles) (road ditch operation only)

WHEREAS, the foregoing route may be incorporated into the Oconto County Code of Ordinances as an approved ATV/UTV route; and

WHEREAS, approval of this ATV/UTV route will have no negative fiscal impact for Oconto County.

NOW, THEREFORE, BE IT RESOLVED, that the Oconto County Board of Supervisors approves the foregoing ATV/UTV route.

Submitted this 20th day of February, 2020.

BY: HIGHWAY COMMITTEE

Elmer Ragen, Chair
Alan Sleeter
Al Stranz
David Christianson
Don Bartels, Jr.

Reviewed by Corporation Counsel

Consent Agenda: Yes No

AS
Initials of
Corp. Counsel

2-12-20
Date
Reviewed

Adopted by vote:

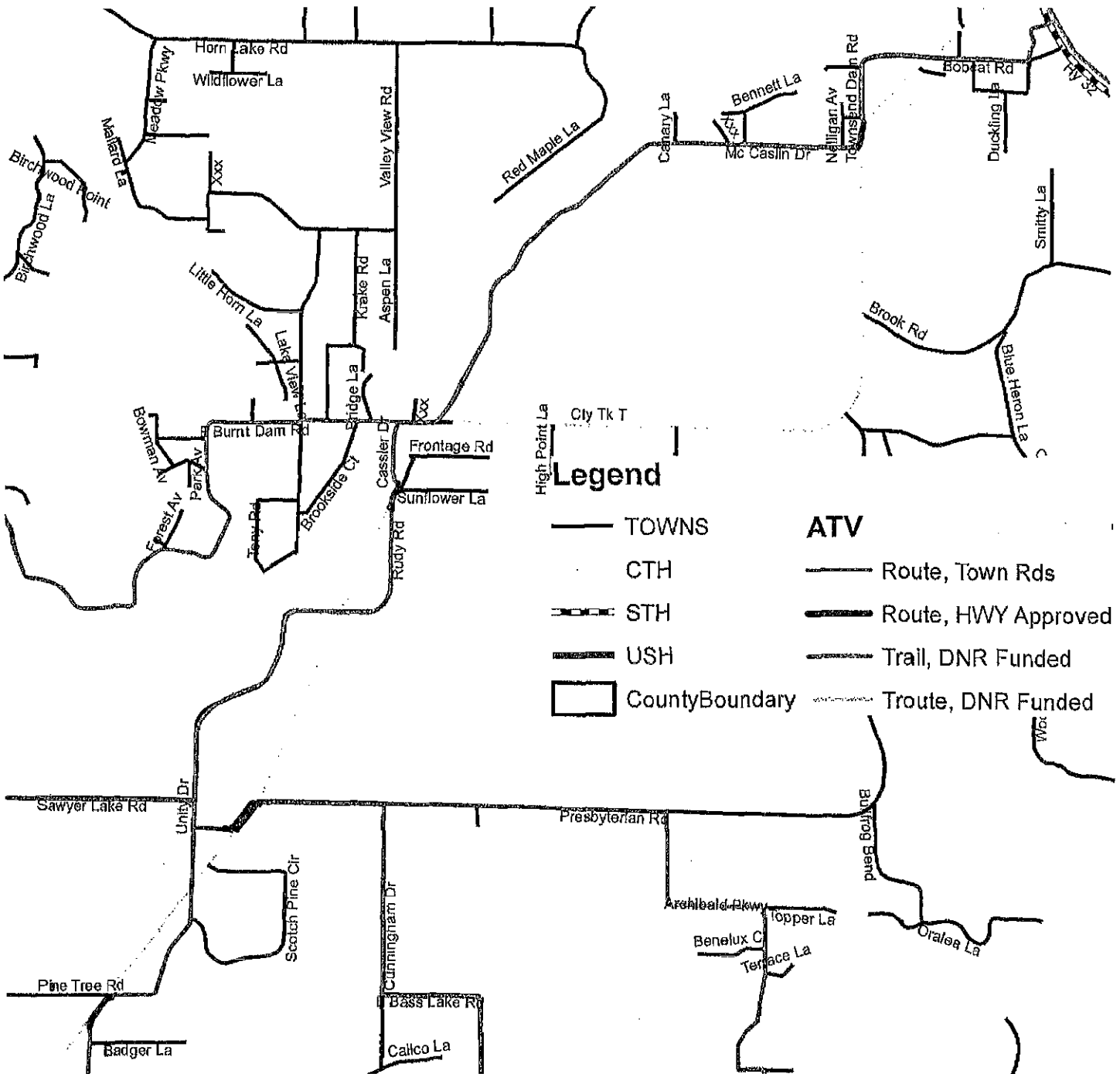
Ayes 26 Nays 0 Absent 5 Abstain: 0 Vacant: 0

STATE OF WISCONSIN }
County Oconto } I, Kim Pytlaski
do hereby certify
that the above is a true and correct copy of the
original now on file in the office of the County Clerk and
that it was adopted by the Oconto County Board of
Supervisors on this date.
Date: 2/20/20 Kim Pytlaski
(Seal) County Clerk

CTH T Pine Ridge Road to Pine Tree Road 0.11 miles
 CTH T Rapp Road to Presbyterian Road 0.1 miles
 CTH T McCaslin Road to Townsend Dam Road 0.07 miles
 CTH T Rudy Road to Cassler Drive 0.07 miles



1 in = 0.359 miles



High Point La City Tk T

Legend

- | | |
|-------------------|-----------------------|
| — TOWNS | ATV |
| CTH | — Route, Town Rds |
| — STH | — Route, HWY Approved |
| — USH | — Trail, DNR Funded |
| □ County Boundary | — Troute, DNR Funded |

1
2
3 **RESOLUTION – R2020-02-13**

4 To: The Honorable Chair and Members of the Oconto County Board of Supervisors

5 Re: **Approval of County ATV/UTV Route(s)**

6
7 WHEREAS, Oconto County recognizes the popularity of ATV/UTV trail riding with its residents and
8 visitors; and

9
10 WHEREAS, Oconto County has extensive off-road trails for ATV/UTV use; and

11
12 WHEREAS, there is a need for limited ATV/UTV operation on county roads, for the purpose of
13 traveling from one approved segment to another; and

14
15 WHEREAS, after consideration and review by law enforcement representatives and the Oconto
16 County Highway Committee, the following may be adopted as an officially approved ATV/UTV route:

17 **CTH T from STH 64 to USFS 3028 (.5 miles) (asphalt operation only); and**

18
19 WHEREAS, the foregoing route may be incorporated into the Oconto County Code of Ordinances
20 as an approved ATV/UTV route; and

21
22 WHEREAS, approval of this ATV/UTV route will have no negative fiscal impact for Oconto County.

23
24 NOW, THEREFORE, BE IT RESOLVED, that the Oconto County Board of Supervisors approves
25 the foregoing ATV/UTV route.

26
27 Submitted this 20th day of February, 2020.

28
29 BY: HIGHWAY COMMITTEE

30
31 Elmer Ragen, Chair
32 Alan Sleeter
33 Al Stranz
34 David Christianson
35 Don Bartels, Jr.
36

37
38
39 Reviewed by Corporation Counsel

Consent Agenda: Yes No

40 AS 2.12.20
41 Initials of Date
42 Corp. Counsel Reviewed

Adopted by vote:

Ayes 26 Nays 0 Absent 5 Abstain: 0 Vacant: 0

STATE OF WISCONSIN }
County Oconto } I, Kim Pytleski
do hereby certify
that the above is a true and correct copy of the
original now on file in the office of the County Clerk and
that it was adopted by the Oconto County Board of
Supervisors on the date
Date: 2/20/20 Kim Pytleski
County Clerk

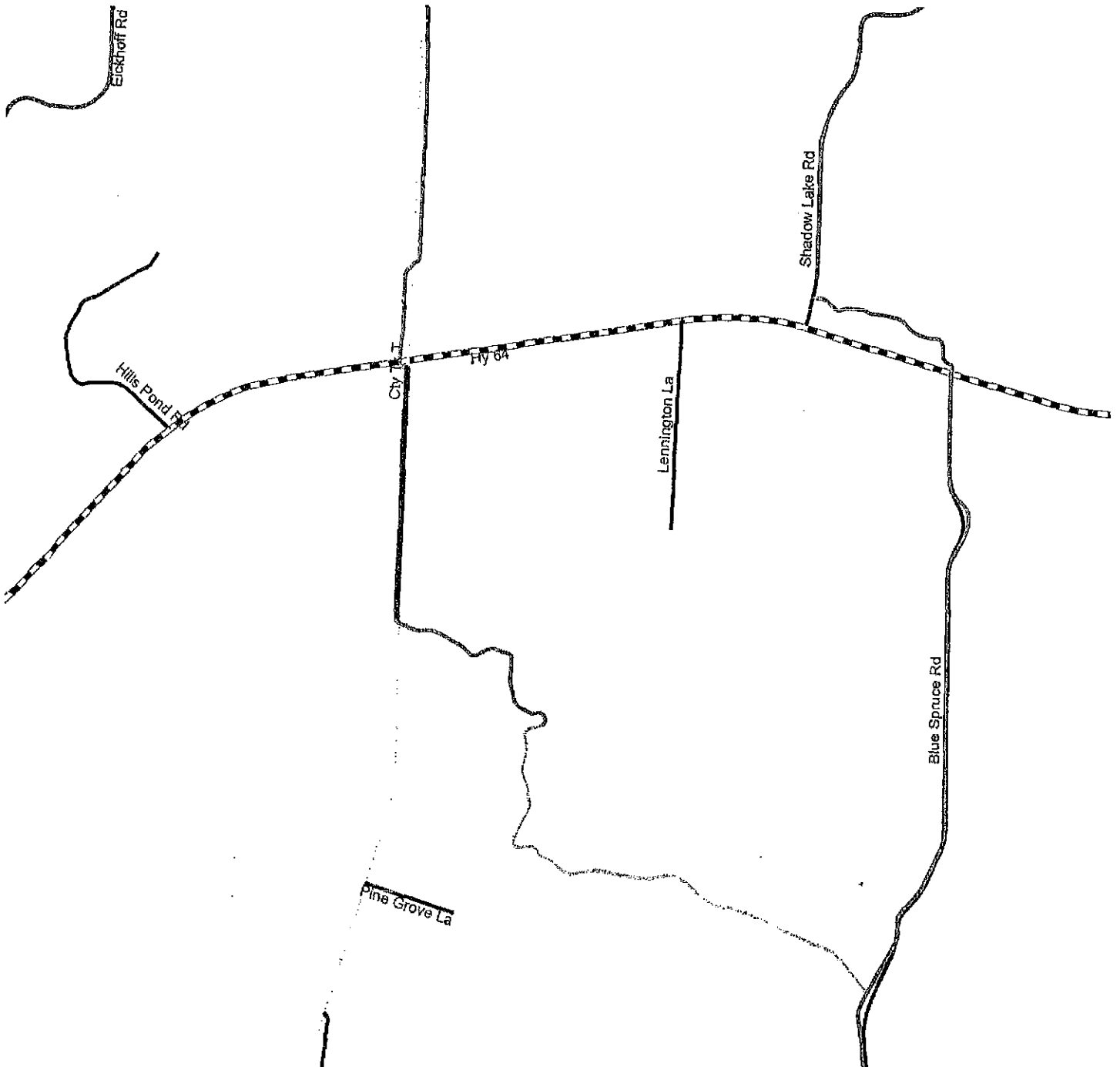
CTH T STH 64 to USFS 3028 0.5 miles



1 in = 0.25 miles

Legend

- | | |
|-------------------|------------------------------|
| — TOWNS | ATV |
| · CTH | — Route, Town Rds |
| - - - STH | — Route, HWY Approved |
| — USH | — Trail, DNR Funded |
| □ County Boundary | · · · · · Troute, DNR Funded |



RESOLUTION – R2020-02-14

To: The Honorable Chair and Members of the Oconto County Board of Supervisors
Re: Approval of County ATV/UTV Route(s)

WHEREAS, Oconto County recognizes the popularity of ATV/UTV trail riding with its residents and visitors; and

WHEREAS, Oconto County has extensive off-road trails for ATV/UTV use; and

WHEREAS, there is a need for limited ATV/UTV operation on county roads, for the purpose of traveling from one approved segment to another; and

WHEREAS, after consideration and review by law enforcement representatives and the Oconto County Highway Committee, the following may be adopted as an officially approved ATV/UTV route:

CTH W at Bonita Road west to Naylor Road (1.6 miles) (asphalt operation only)
CTH W at Old Shingle Mill Road west to Mountain Lakes Road (.5 miles) (asphalt operation only); and

WHEREAS, the foregoing route may be incorporated into the Oconto County Code of Ordinances as an approved ATV/UTV route; and

WHEREAS, approval of this ATV/UTV route will have no negative fiscal impact for Oconto County.

NOW, THEREFORE, BE IT RESOLVED, that the Oconto County Board of Supervisors approves the foregoing ATV/UTV route.

Submitted this 20th day of February, 2020.

BY: HIGHWAY COMMITTEE

Elmer Ragen, Chair
Alan Sleeter
Al Stranz
David Christianson
Don Bartels, Jr.

Reviewed by Corporation Counsel

Consent Agenda: Yes No

[Handwritten initials]

2.12.20

Adopted by vote:

Initials of
Date
Corp. Counsel Reviewed

Ayes 26 Nays 0 Absent 5 Abstain: 0 Vacant: 0

STATE OF WISCONSIN } I, Kim Pytlaski
County Oconto } do hereby certify
that the above is a true and correct copy of the
original now on file in the office of the County Clerk and
that it was adopted by the Oconto County Board of
Supervisors on this date.
Date: 2/20/2020 *[Signature]*
County Clerk

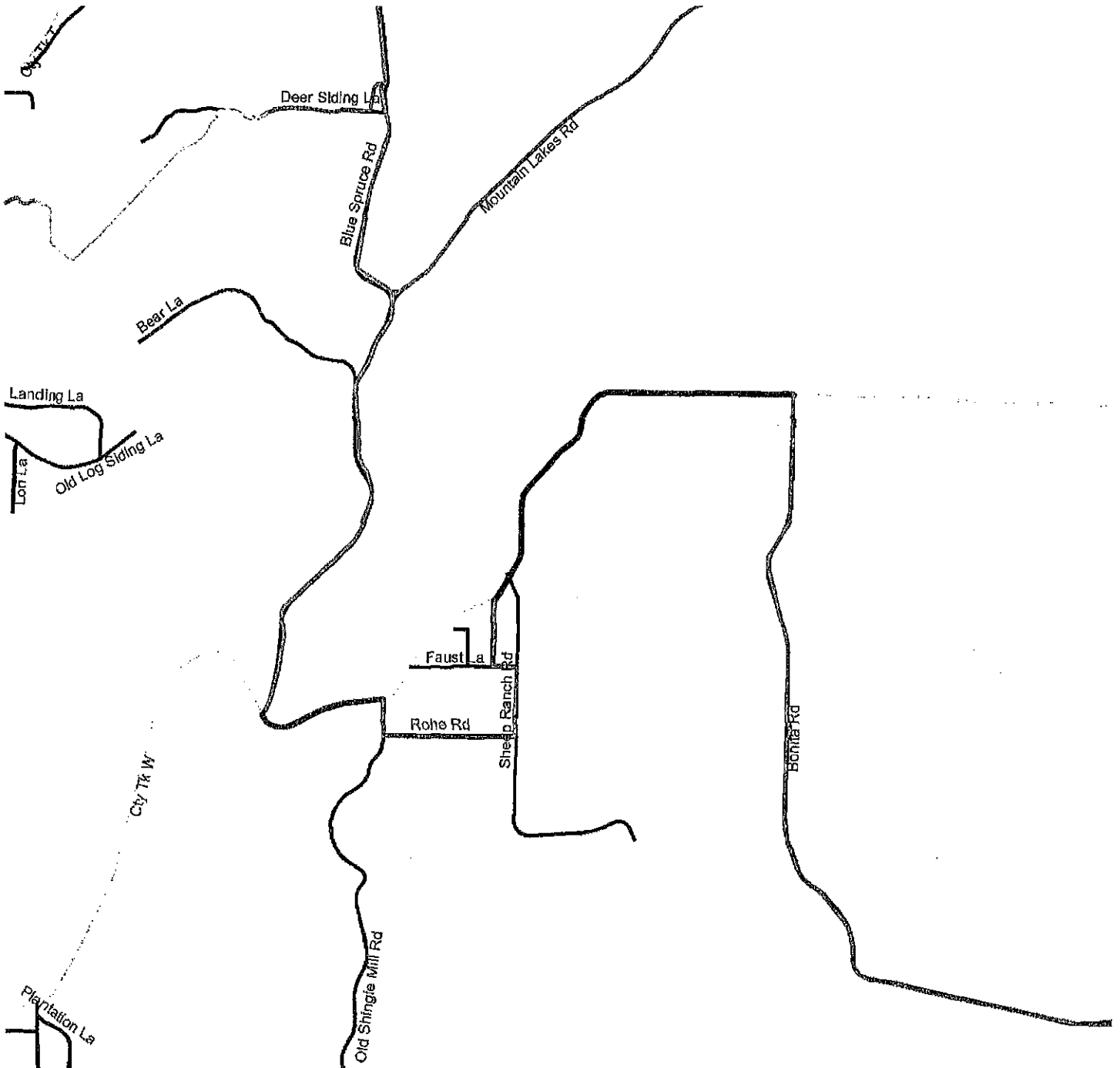
CTH W Bonita Road to Naylor Road 1.6 miles
 CTH W Old Shingle Mill Road to Mountain Lakes Rd 0.5 miles



1 in = 0.5 miles

Legend

- | | |
|------------------|-----------------------|
| — TOWNS | ATV |
| · CTH | — Route, Town Rds |
| ▬ STH | ▬ Route, HWY Approved |
| ▬ USH | — Trail, DNR Funded |
| □ CountyBoundary | ▬ Troute, DNR Funded |



1
2
3
4
5
6
7
8
9
10
11
12
13
14
15
16
17
18
19
20
21
22
23
24
25
26
27
28
29
30
31
32
33
34
35
36
37
38
39
40
41
42
43
44

RESOLUTION – R2020-02-15

To: The Honorable Chair and Members of the Oconto County Board of Supervisors

Re: Approval of County ATV/UTV Route(s)

WHEREAS, Oconto County recognizes the popularity of ATV/UTV trail riding with its residents and visitors; and

WHEREAS, Oconto County has extensive off-road trails for ATV/UTV use; and

WHEREAS, there is a need for limited ATV/UTV operation on county roads, for the purpose of traveling from one approved segment to another; and

WHEREAS, after consideration and review by law enforcement representatives and the Oconto County Highway Committee, the following may be adopted as an officially approved ATV/UTV route:

CTH W from Nelligan Lake Lane east to Chapel Lane (1.4 miles – asphalt operation only);
and

WHEREAS, the foregoing route may be incorporated into the Oconto County Code of Ordinances as an approved ATV/UTV route; and

WHEREAS, approval of this ATV/UTV route will have no negative fiscal impact for Oconto County.


NOW, THEREFORE, BE IT RESOLVED, that the Oconto County Board of Supervisors approves the foregoing ATV/UTV route.

Submitted this 20th day of February, 2020.

BY: HIGHWAY COMMITTEE

Elmer Ragen, Chair
Alan Steeter
Al Stranz
David Christianson
Don Bartels, Jr.

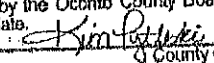
Reviewed by Corporation Counsel


Initials of _____ Date 2-12-20
Corp. Counsel Reviewed


Consent Agenda: Yes _____ No

Adopted by vote:

Ayes 26 Nays 0 Absent 5 Abstain: 0 Vacant: 0

STATE OF WISCONSIN }
County Oconto } I, Kim Pytleakl
do hereby certify
that the above is a true and correct copy of the
original now on file in the office of the County Clerk and
that it was adopted by the Oconto County Board of
Supervisors on this date.
Date: 2/12/20 
(Seal) County Clerk

CTH W Nelligan Lake Lane to Chapel Lane 1.4 miles



1 in = 0.25 miles

Legend

— TOWNS

— CTH

--- STH

— USH

□ County Boundary

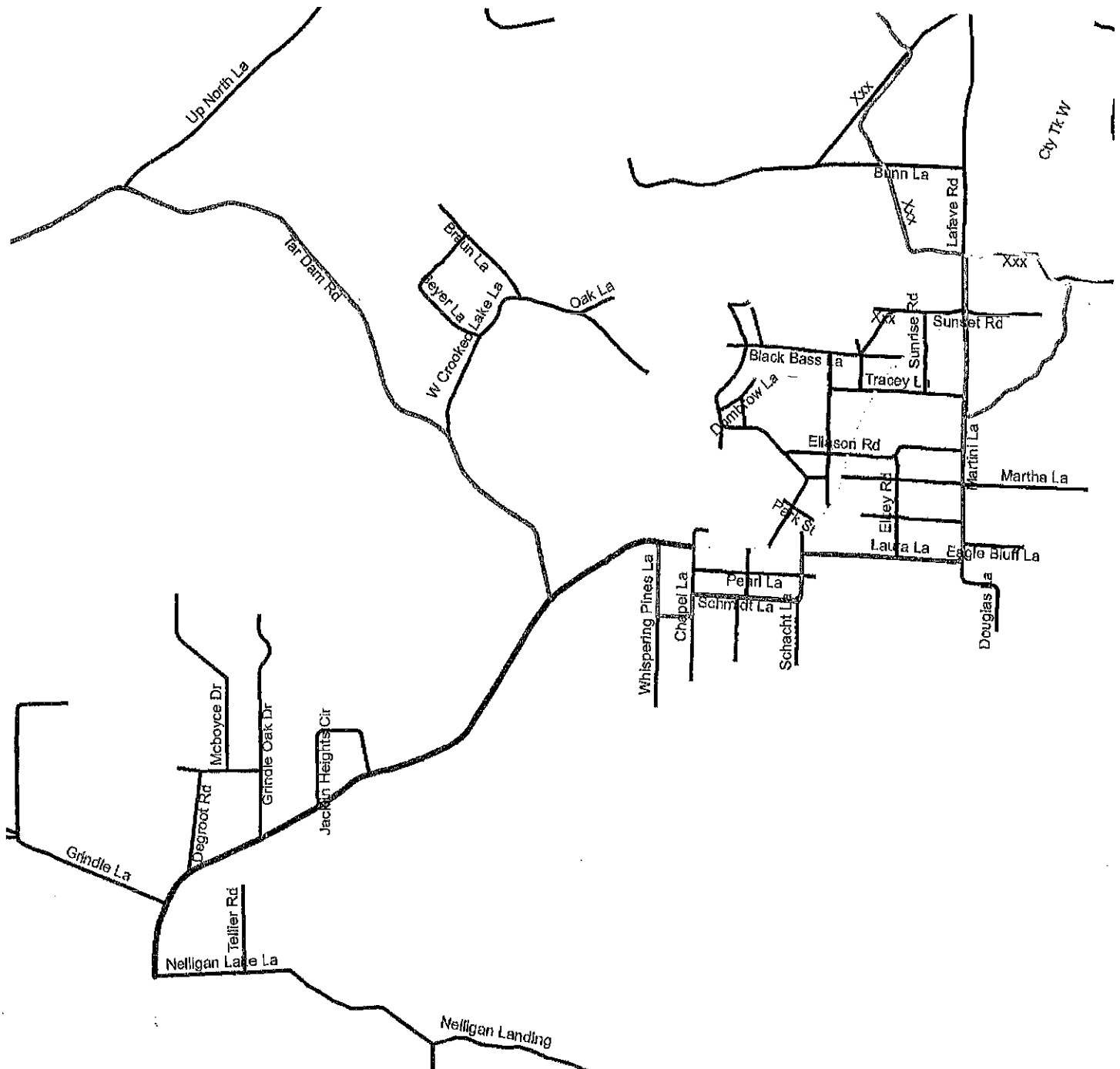
ATV

— Route, Town Rds

— Route, HWY Approved

— Trail, DNR Funded

— Troute, DNR Funded



1
2
3
4
5
6
7
8
9
10
11
12
13
14
15
16
17
18
19
20
21
22
23
24
25
26
27
28
29
30
31
32
33
34
35
36
37
38
39
40
41
42
43

RESOLUTION – R2020-02-16

To: The Honorable Chair and Members of the Oconto County Board of Supervisors

Re: Approval of County ATV/UTV Route(s)

WHEREAS, Oconto County recognizes the popularity of ATV/UTV trail riding with its residents and visitors; and

WHEREAS, Oconto County has extensive off-road trails for ATV/UTV use; and

WHEREAS, there is a need for limited ATV/UTV operation on county roads, for the purpose of traveling from one approved segment to another; and

WHEREAS, after consideration and review by law enforcement representatives and the Oconto County Highway Committee, the following may be adopted as an officially approved ATV/UTV route:

CTH Y from Porter Avenue east to Harbor Road (.9 miles) (asphalt operation only); and

WHEREAS, the foregoing route may be incorporated into the Oconto County Code of Ordinances as an approved ATV/UTV route; and

WHEREAS, approval of this ATV/UTV route will have no negative fiscal impact for Oconto County.


NOW, THEREFORE, BE IT RESOLVED, that the Oconto County Board of Supervisors approves the foregoing ATV/UTV route.

Submitted this 20th day of February, 2020.

BY: HIGHWAY COMMITTEE

Elmer Ragen, Chair
Alan Sleeter
Al Stranz
David Christianson
Don Bartels, Jr.

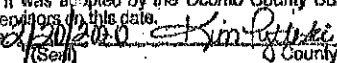
Reviewed by Corporation Counsel


Initials of Date 2-17-20
Corp. Counsel Reviewed


Consent Agenda: Yes No

Adopted by vote:

Ayes 26 Nays 0 Absent 5 Abstain: 0 Vacant: 0

STATE OF WISCONSIN }
County Oconto } I, Kim Pytlecki
do hereby certify
that the above is a true and correct copy of the
original now on file in the office of the County Clerk and
that it was adopted by the Oconto County Board of
Supervisors on this date.
Date: 2/17/20 
(Seal) County Clerk

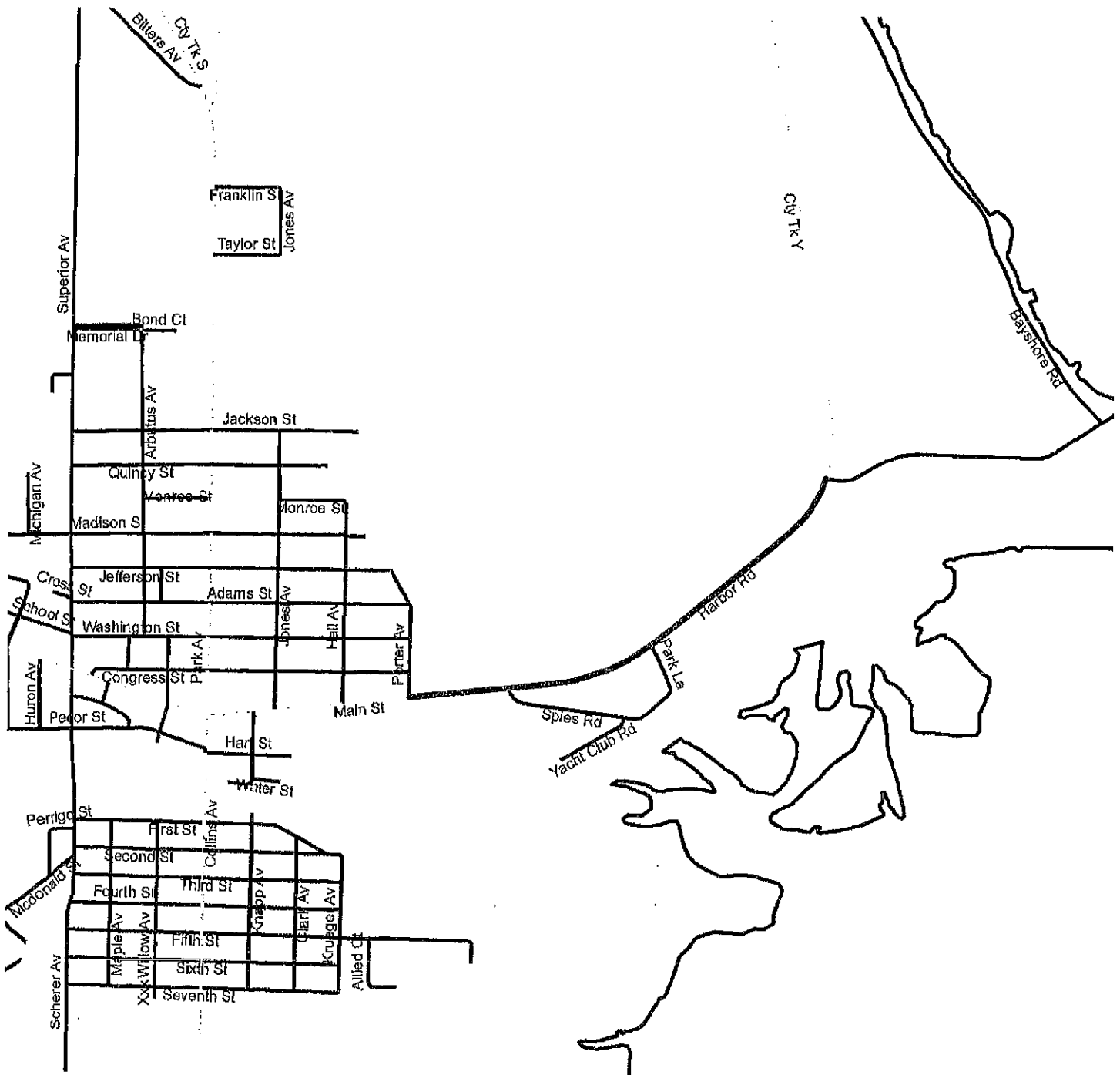
CTH Y Porter Ave to Harbor Road 0.9 miles



1 in = 0.25 miles

Legend

- | | |
|------------------|------------------------------|
| — TOWNS | ATV |
| · CTH | — Route, Town Rds |
| - - - STH | — Route, HWY Approved |
| ▬ USH | — Trail, DNR Funded |
| □ CountyBoundary | · · · · · Troute, DNR Funded |



1
2
3
4
5
6
7
8
9
10
11
12
13
14
15
16
17
18
19
20
21
22
23
24
25
26
27
28
29
30
31
32
33
34
35
36
37
38
39
40
41
42
43

RESOLUTION – R2020-02-17

To: The Honorable Chair and Members of the Oconto County Board of Supervisors

Re: **Approval of County ATV/UTV Route(s)**

WHEREAS, Oconto County recognizes the popularity of ATV/UTV trail riding with its residents and visitors; and

WHEREAS, Oconto County has extensive off-road trails for ATV/UTV use; and

WHEREAS, there is a need for limited ATV/UTV operation on county roads, for the purpose of traveling from one approved segment to another; and

WHEREAS, after consideration and review by law enforcement representatives and the Oconto County Highway Committee, the following may be adopted as an officially approved ATV/UTV route:

CTH Z from Ucil Lake to Mari Lake (.25 miles) (asphalt operation only); and

WHEREAS, the foregoing route may be incorporated into the Oconto County Code of Ordinances as an approved ATV/UTV route; and

WHEREAS, approval of this ATV/UTV route will have no negative fiscal impact for Oconto County.

NOW, THEREFORE, BE IT RESOLVED, that the Oconto County Board of Supervisors approves the foregoing ATV/UTV route.

Submitted this 20th day of February, 2020.

BY: HIGHWAY COMMITTEE

Elmer Ragen, Chair
Alan Sleeter
Al Stranz
David Christianson
Don Bartels, Jr.

Reviewed by Corporation Counsel

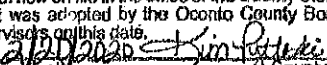
Consent Agenda: Yes No

 2.12.20

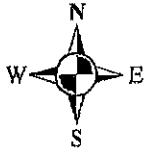
Adopted by vote:

Initials of _____ Date _____
Corp. Counsel Reviewed

Ayes 21 Nays 0 Absent 5 Abstain: 0 Vacant: 0

STATE OF WISCONSIN } I, Kim Pytlecki
County Oconto } do hereby certify
that the above is a true and correct copy of the
original now on file in the office of the County Clerk and
that it was adopted by the Oconto County Board of
Supervisors on this date.
Date: 2/20/2020 
County Clerk

CTH Z Ucil Lake to Marl Lake 0.25 miles



1 in = 0.375 miles

Legend

- | | |
|-------------------|-----------------------|
| — TOWNS | ATV |
| — CTH | — Route, Town Rds |
| - - - STH | — Route, HWY Approved |
| — USH | — Trail, DNR Funded |
| □ County Boundary | — Troute, DNR Funded |

